



Why are some places hot and some places cold?

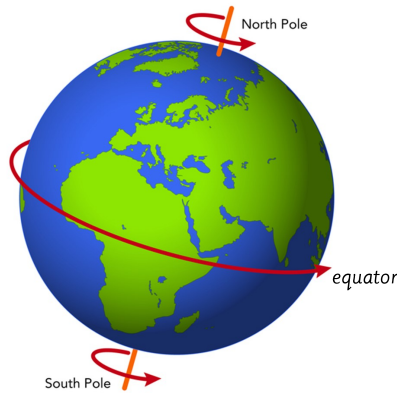
We are learning to

Locate the North Pole, South Pole and the Equator.

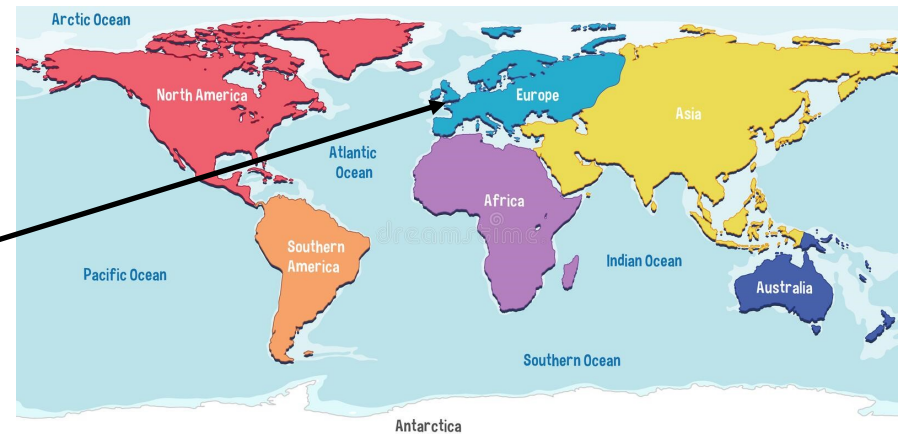
Understand the similarities and differences between the UK and Antarctica.

Use maps, atlases and globes to identify the UK

Identify human and physical features



7 Continents and 7 Oceans



We live here in the continent of Europe

The continent of Antarctica is here

Spelling	Definition
Equator	An imaginary line around the middle of the Earth at an equal distance from the North and South poles.
Aerial View	A view from above.
Human geography	Features of land that have been impacted by human activity.
Physical geography	Natural features of land.

Human and Physical features in Antarctica

Human—made by humans

Physical—made by the Earth.



Halley VI Research Station—human feature



Mount Vinson—Physical feature



Why is Borneo such a perfect place for Orangutangs to live?

We are learning to


Locate the Equator and understand it is where hot places are located.

Understand the similarities and differences between living in the UK and living near the equator.

Use maps, atlases and globes to identify the UK and Borneo

# Climate

# Borneo



Great Britain is an island—it is surrounded by seas:

Irish Sea

North Sea

English Channel

Spelling	Definition
Climate	The weather in a place over time
Equator	An imaginary line around the middle of the Earth at an equal distance from the North and South poles.



What is our world like?

FIELDWORK

**We are learning to**

To use simple compass directions (North, East, South, West) and directional and locational language (near and far; left and right)

To understand important geographical vocabulary.

# Using a Compass

# Sound map

## Year 2 Key Vocabulary

Spelling	Definition
Mountain	A large steep hill
River	A large flow of water, that crosses land, heading towards the ocean
Valley	A valley is a low stretch of land between hills .
Ocean	One of the 5 largest areas of salt water in the world
Soil	The substance on the surface of the earth in which plants grow .
Vegetation	Plants, trees and flowers.
Town	A large group of <b>houses, shops</b> and buildings where people live and work. Towns are larger than <b>villages</b> but smaller than <b>cities</b> .
Village	A small group of <b>houses</b> , perhaps with a few <b>shops</b> , that are often in the countryside.
Factory	Where goods are made in large quantities.
Farm	An area of land used to produce crops or to breed animals and livestock.
Office	A set of rooms used as a place of work
Shop	A building where products are sold.
Port	A town or city with a harbour
Harbour	A safe place for ships to load and unload

Spelling	Definition
Climate	The weather in a place over time
Equator	An imaginary line around the middle of the Earth at an equal distance from the North and South poles.

Human and physical features	
Physical features	Beach, cliff, coast, forest, hill, mountain, sea, ocean, river, soil, valley, vegetation, season and weather.
Human features	City, town, village, factory, farm, house, office, port, harbour and shop.

- Name and locate the world's seven continents and five oceans.
- Understand geographical similarities and differences of a small area of the UK and a non-European country.
- Human and physical features of the two areas.
- Location of hot and cold areas in relation to the Equator and North and South Poles.
- Use maps, atlases and **globes** to identify the UK, the continents and the oceans.

Key Knowledge	
The location of the Equator and North and South Poles.	
The location of hot and cold areas in relation to the Equator and Poles.	
The 7 continents	<ul style="list-style-type: none"> <li>• Asia, Africa, Antarctica, Australia, Europe, North America, South America</li> </ul>
The 5 Oceans	<ul style="list-style-type: none"> <li>• Pacific, Atlantic, Indian, Southern, Arctic</li> </ul>
Human and physical features of Antarctica	
Physical features	Beach, cliff, coast, forest, hill, mountain, sea, ocean, river, soil, valley, vegetation, season and weather.
Human features	City, town, village, factory, farm, house, office, port, harbour and shop.
Comparison of Thundersley with the Amazon—Human and Physical features.	

Know how to...
Locate the key places (UK, Thundersley, Antarctica, Amazon) on maps, <b>globes</b> and aerial photos
<b>Use simple compass directions</b> and directional language <b>to describe the location of features and route on a map.</b>
Make a map including landmarks, using basic symbols in a key.

Spelling	Definition/Sentence
Mountain	A large steep hill
River	A large flow of water, that crosses land, heading towards the ocean
Valley	A valley is a low stretch of land between hills .
Ocean	One of the 5 largest areas of salt water in the world
Soil	The substance on the surface of the earth in which plants grow .
Vegetation	Plants, trees and flowers.
Town	A large group of <b>houses, shops</b> and buildings where people live and work. Towns are larger than <b>villages</b> but smaller than <b>cities</b> .
Village	A small group of <b>houses</b> , perhaps with a few <b>shops</b> , that are often in the countryside.
Factory	Where goods are made in large quantities.
Farm	An area of land used to produce crops or to breed animals and livestock.
Office	A set of rooms used as a place of work
Shop	A building where products are sold.
Port	A town or city with a harbour
Harbour	A safe place for ships to load and unload
Continent	1 of 7 large areas of land on Earth that is joined together
Climate	The weather in a place over time
Equator	An imaginary line around the middle of the Earth at an equal distance from the North and South poles.
Aerial View	A view from above.
Human geography	Features of land that have been impacted by human activity.
Physical geography	Natural features of land.

